

The background features a stylized map with a grid of white lines on a light gray background. A large yellow sun is positioned in the upper center, partially obscured by a green rectangular banner. Below the banner, a yellow location pin is visible. Dashed black lines and yellow curved lines are scattered across the map. The text 'GREEN SPACES IN MURCIA' is centered on the green banner in a bold, black, sans-serif font.

GREEN SPACES IN MURCIA

Index

01

City introduction

02

City green parks

03

Regional green natural
places

04

Segura River

05

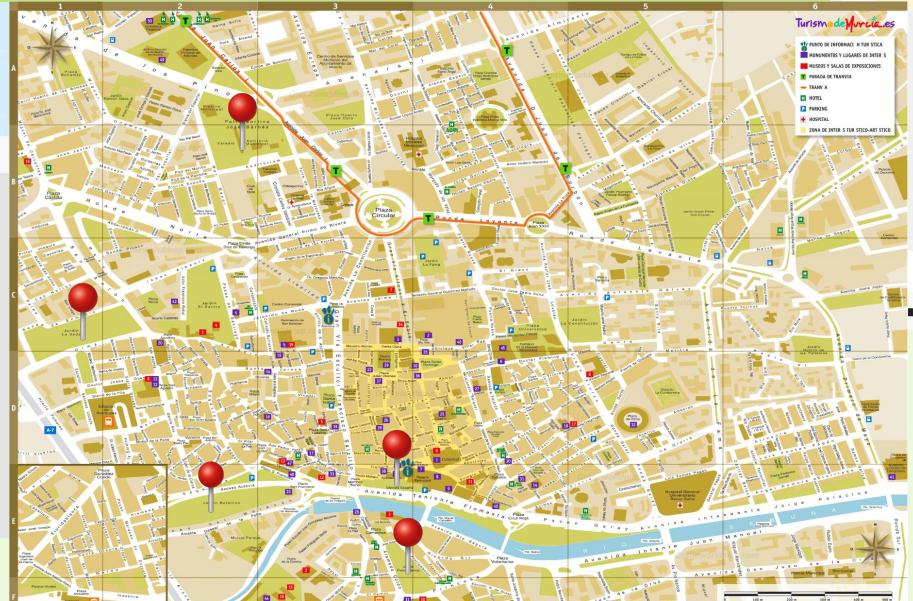
Puente Tocinos and
IES Aljada



Murcia is in the southeast of Spain. Here we have much variety of landscapes, such as mountains, fields, beaches and a river called “Segura”.

City green parks

- Floridablanca´s Garden
- Seda´s Garden
- Fofo´s Park
- Glorieta´s Garden
- Malecón's Garden



City green parks



Floridablanca's Garden: is the most ancient park of the city.


Malecón's Garden: This park is on the center of Murcia, next to the river and is one of the biggest green spaces in Murcia



Seda's Garden:



Glorieta's Garden:





02

**Green natural places in
the region**

Green natural places

- Marqués' Fountains
- Lost Valley
- Ricote's Valley
- San Pedro's Salinas



Green natural places

MARQUÉS' FOUNTAINS

Las Fuentes del Marqués is a tourist place in the city of Caravaca de la Cruz, located in the Region of Murcia in Spain. It is located about two kilometers north of the city. Very close to the urban area of Caravaca.

The place owns its name to the fact that it once belonged to the family of the Marqués de Corvera.



Green natural places

RICOTE'S VALLEY

Ricote Valley- was the last Moorish redoubt in Spanish Levante. This is one of the most beautiful and undiscovered parts of the fertile irrigated plains around the River Segura. Ricote maintains a rich gastronomical tradition in which the local wine is the protagonist.



LOST VALLEY

Lost Valley is a protected natural space of the Region of Murcia. Its mountains constitute a natural border. It stands out for its Mediterranean forest and the protected animals that live there, such as birds of prey.



Green natural places

SAN PEDRO SALINAS

The Salinas y Arenales in San Pedro del Pinatar Regional Park is a wetland located between the Mar Menor and the mediterranean sea. It is a very important and beautiful place because it's also a natural reserve and, as it's next to the beach people and animals as flamingos can be together.



03

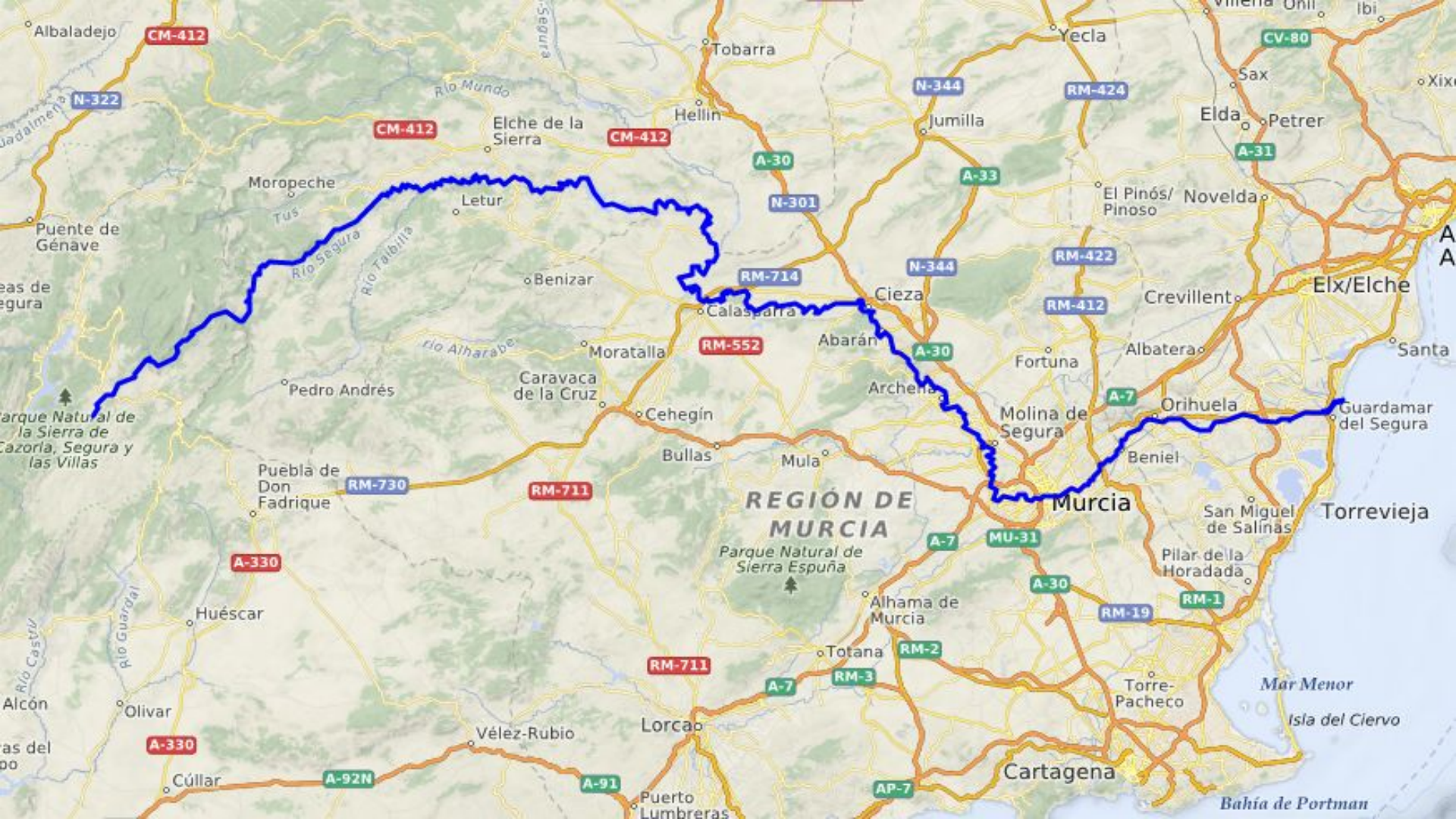
River Segura



River Segura

- ❑ The Segura (Río Segura in Spanish) is one of the most important rivers in Spain, it originates in the Subbetic mountain ranges (Jaén) and flows into the Mediterranean Sea.
- ❑ This river passes through the autonomous communities of: Andalusia, Castilla-La Mancha, Region of Murcia and Valencian Community





Activities in Segura



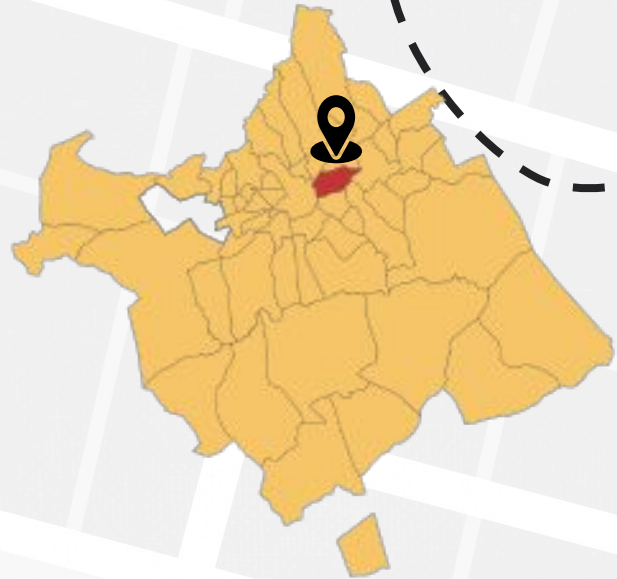
There are plenty of activities to do, like:

- Canoeing
- Rafting
- Kayaking
- Diving
- Paragliding

04

PUENTE TOCINOS

Puente Tocinos is a district near the center of Murcia. It has approximately 17,000 inhabitants and is also known as “La cuna del belén”. There are some gardens and green spaces here. The best known are the Aljada garden and the Miguel Ángel Blanco garden.



Miguel Angel Blanco's Garden



Aljada's Garden

IES ALJADA



Our high school is located in Puente Tocinos, and it has three buildings, two sports fields and two recreation areas with green spaces. Currently our high school is a reference center in Compulsory Secondary Education and professional training.

This is one of the green spaces, the A area





This is the other green space, the B area

